

**IN THE _____ COURT
IN AND FOR OKALOOSA COUNTY, FLORIDA**

Plaintiff/Petitioner,

Case No. _____

Defendant/Respondent

SITUS DESIGNATION FORM

Pursuant to Administrative Directive 2012-04, I hereby certify the situs of this action to be:

- () (a) Courthouse – Crestview Situs (“North End”) if:
- (1) The cause of action accrued North of the situs line at Range Road 215 West and Range Road 213 East, as depicted on the attached map, said area to be designated as “North End,” or
 - (2) The cause of action did not accrue in Okaloosa County, but at the time the action is filed, all defendants/respondents reside in the North End.
- () (b) Okaloosa County Courthouse Annex Extension – Fort Walton Beach Situs (“South (“South End”) if:
- (1) The cause of action accrued South of the situs line at Range Road 215 West and Range Road 213 East, as depicted on the attached map, said area to be designated as “South End,” or
 - (2) The cause of action did not accrue in Okaloosa County, but at the time the action is filed, all defendants/respondents reside in the South End.
- () (c) Either Courthouse (Crestview) or Okaloosa County Courthouse Annex Extension (Fort Walton Beach) if:
- (1) The cause of action did not accrue in Okaloosa County, and no defendant/respondent resides in Okaloosa County; or
 - (2) The cause of action did not accrue in Okaloosa County and the defendants/ Respondents reside in both the North End and the South End of Okaloosa County.

If Plaintiff/Petitioner not
represented by attorney:

Plaintiff/Petitioner's Signature

(Type or print name)

Telephone Number

If Plaintiff/Petitioner represented
represented by attorney:















Attorney's Signature

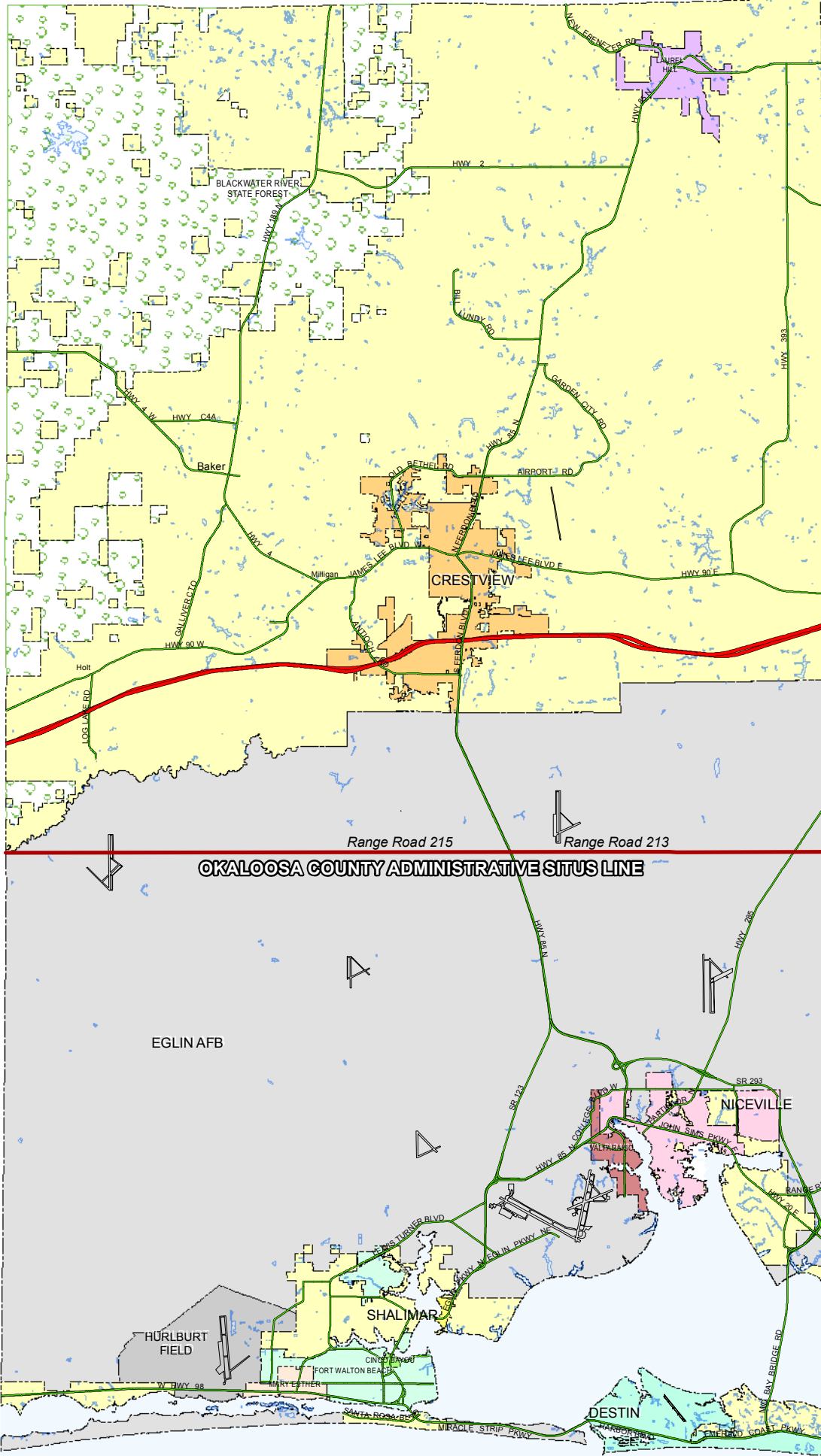
(Type or print Attorney's name)

Telephone Number

Alabama

OKALOOSA COUNTY ADMINISTRATIVE SITUS LINE

-  OKALOOSA COUNTY ADMINISTRATIVE SITUS LINE
-  BLACKWATER RIVER STATE FOREST
-  CINCO BAYOU
-  CITY OF CRESTVIEW
-  CITY OF DESTIN
-  EGLIN AFB
-  CITY OF FORT WALTON BEACH
-  HURLBURT FIELD
-  CITY OF LAUREL HILL
-  CITY OF MARY ESTHER
-  CITY OF NICEVILLE
-  CITY OF SHALIMAR
-  UNINCORPORATED
-  CITY OF VALPARAISO



Santa Rosa County

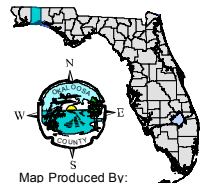
Walton County

MAP PROJECTION:
Lambert Conformal Conic Projection
Stateplane: Florida North (0903)
NAD 1983(00), NAVD 1986.

PUBLIC RECORD:
This map was created by Okaloosa County GIS and is in the public domain pursuant to Chapter 119, Florida Statutes.

DISCLAIMER:
Okaloosa County hereby expressly disclaims any liability for errors or omissions in these maps, indexes or legends.

OKALOOSA COUNTY, FLORIDA



Map Produced By:
Okaloosa County GIS
January 2018

Map: Not to Scale